



Digitalization of Tunnels

Current Developments

ITA COSUF Workshop, Hamburg



“You can have data without information, but you cannot have information without data.”

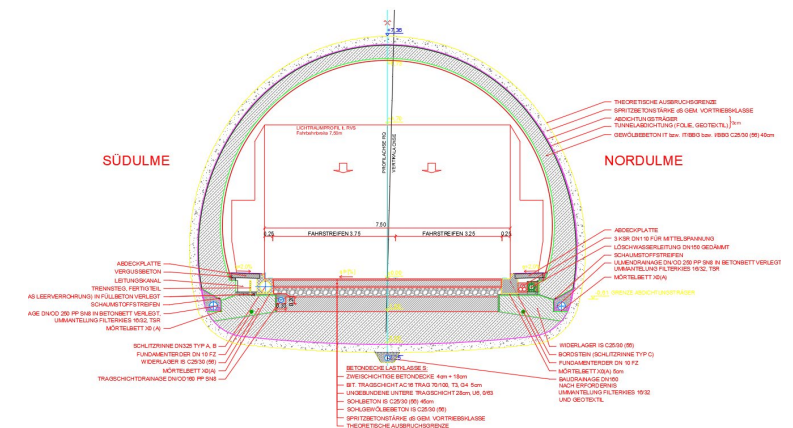
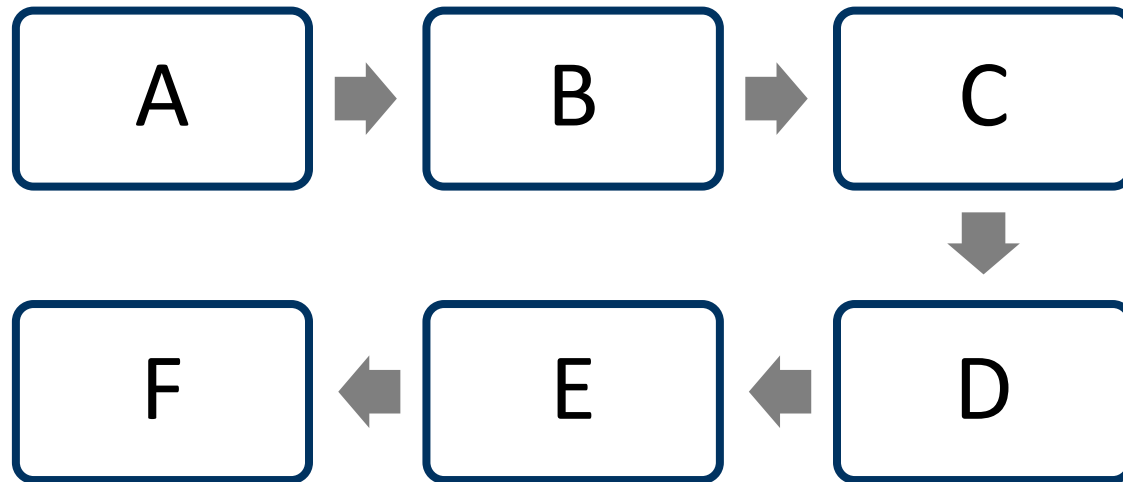
Daniel Keys Moran

1 Starting point

sequential

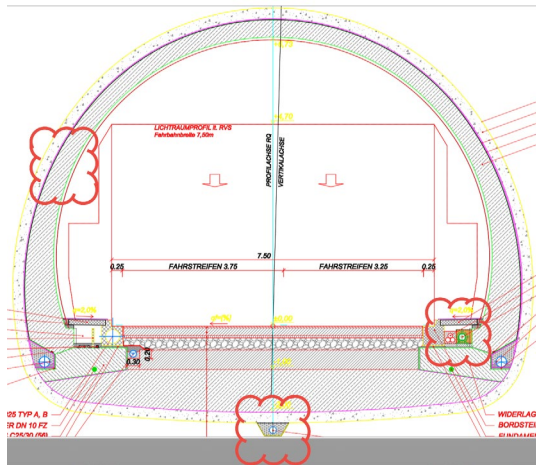
singular

2D-world



1 Beginning of Digitalization

- Digital data capture on site (e.g. laser scans)
- Management software (e.g. plan-management)
- Digital tools (e.g. digital markup)



Planverzeichnis

Suche:

Suchfelder verbergen

Status: Mit Rolle: Freigabe:

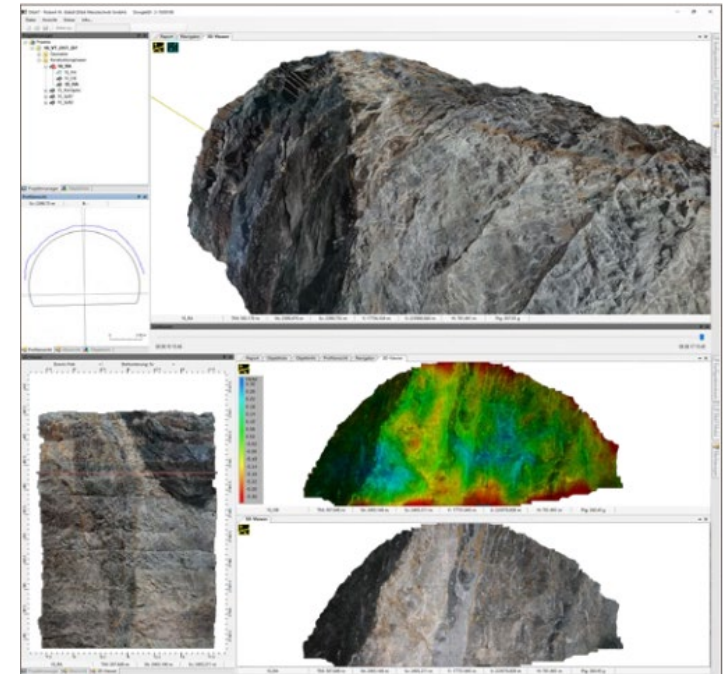
Plantyp: ...zuständig: bis:

Plannummer: Prüfphase: Termin:

Titelinhalt: Objekt-blatt: Prüfb Blatt:

Suchfelder leeren Es wurden 11 Pläne in 0.43s gefunden Pläne gelöschter Objektblätter anzeigen

#	Plannummer	Titel / Inhalt
16	2000-AF-01BRAL-00-0016-E00	Betonsortenblatt
15	2000-AF-01BRAL-03-0015-E02	Regelquerschnitt Lärmschutzwandverkleidung Stützmauer
17	2000-AF-01BRAL-03-0017-F00	MFS Regelquerschnitt Typ A + 2 gleisig, Einzellager Weichenbereich

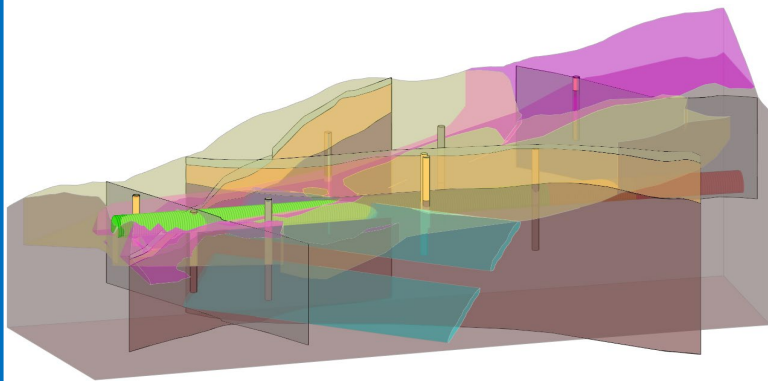


1 Limitations

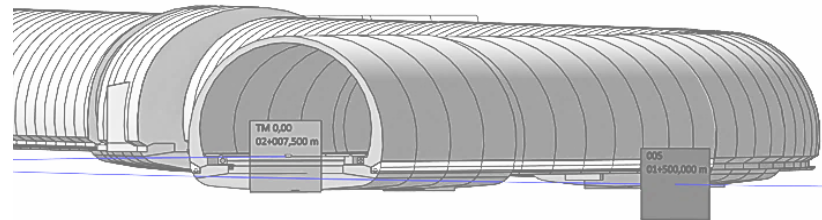


2 Tunnel Information Modeling (TIM)


Ground Model



Structure Model



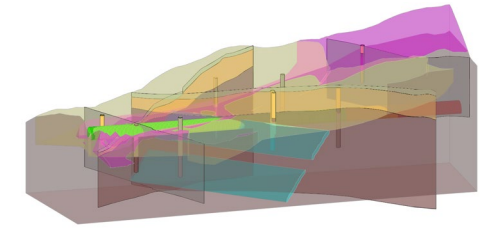
Construction Site Model



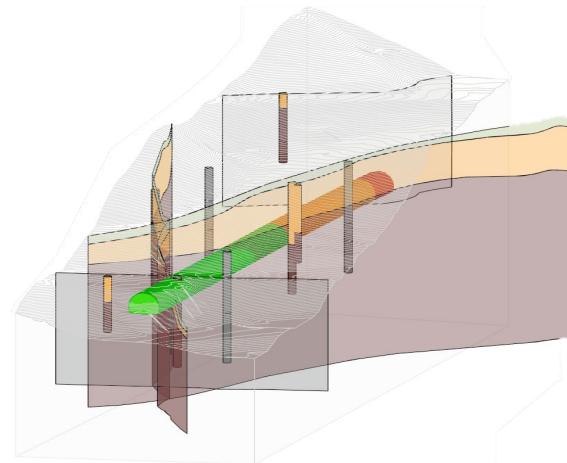
current developments iBT UIBK

2 Ground Model

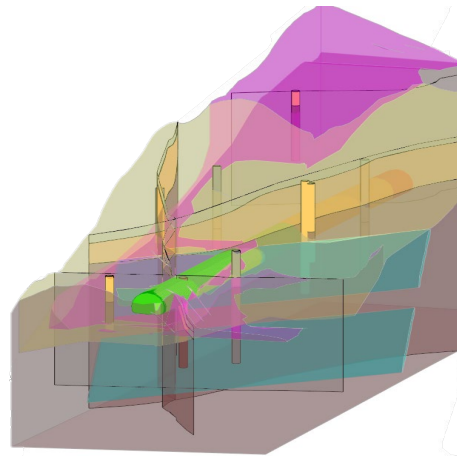
[Video](#)
[TIM process of geological prognosis reliability](#)




- GeoDocu Model
 - Ground investigation
 - Factual data (boreholes, seismik, ...)



- Interpreted Model
 - Prognosis of ground
 - Reliability of prognosis

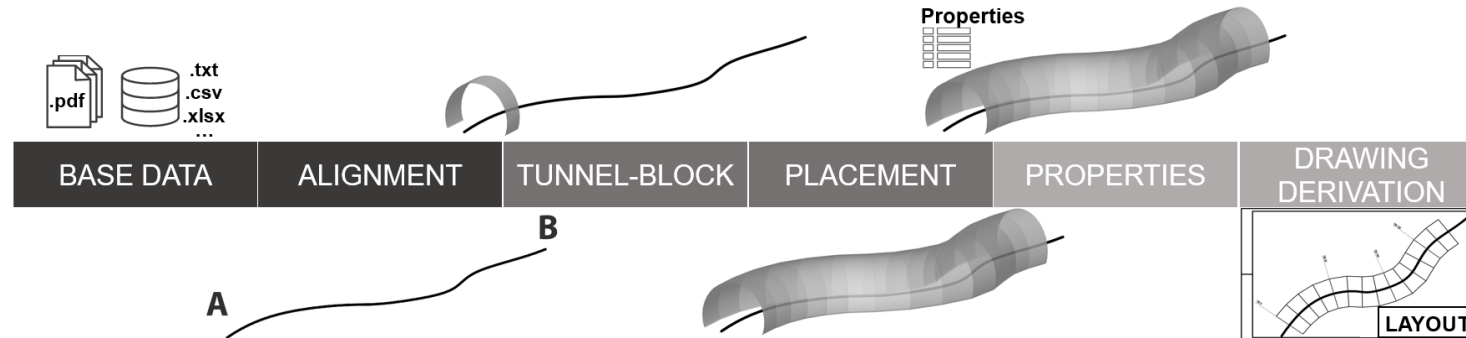
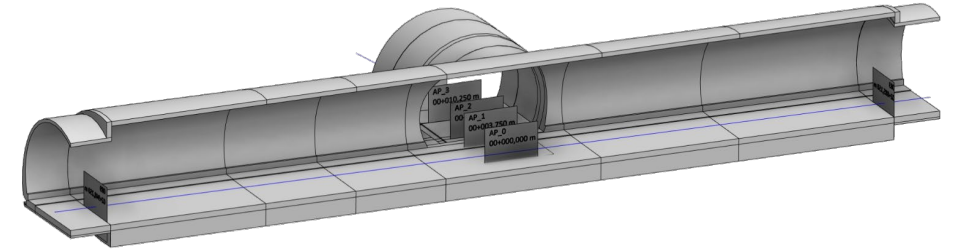
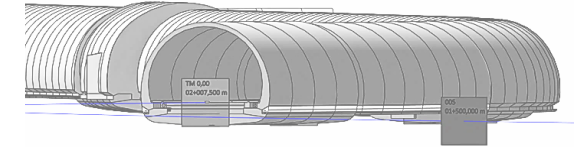


- Synthesis Model
 - Geological/Geotechnical Properties



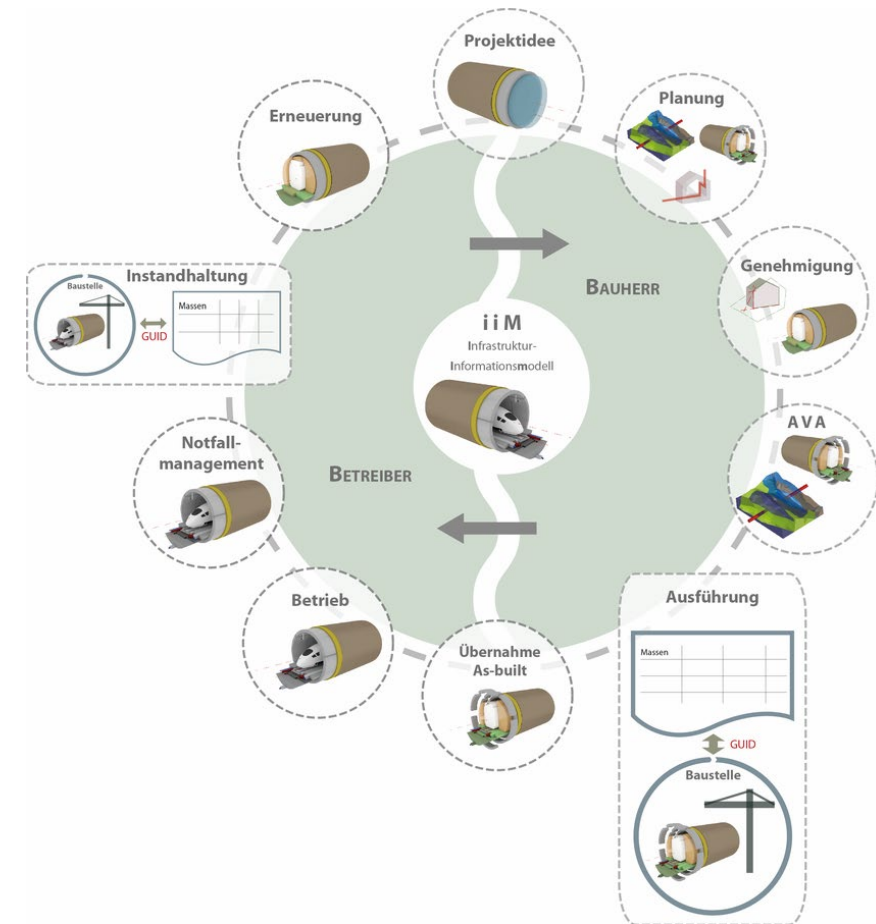
2 Structure Model

- Structured preparation of data basis
- Component library
- Semi-automated modelling
- Semi-automated attribute integration



2 Limitations

- Interconnection with database → ever higher data creation
- Simulations (i.e. construction site, structural analysis)
- Operation of tunnel → far longer period than the construction
- Contract model – billing, as-built, current project status, prognosis



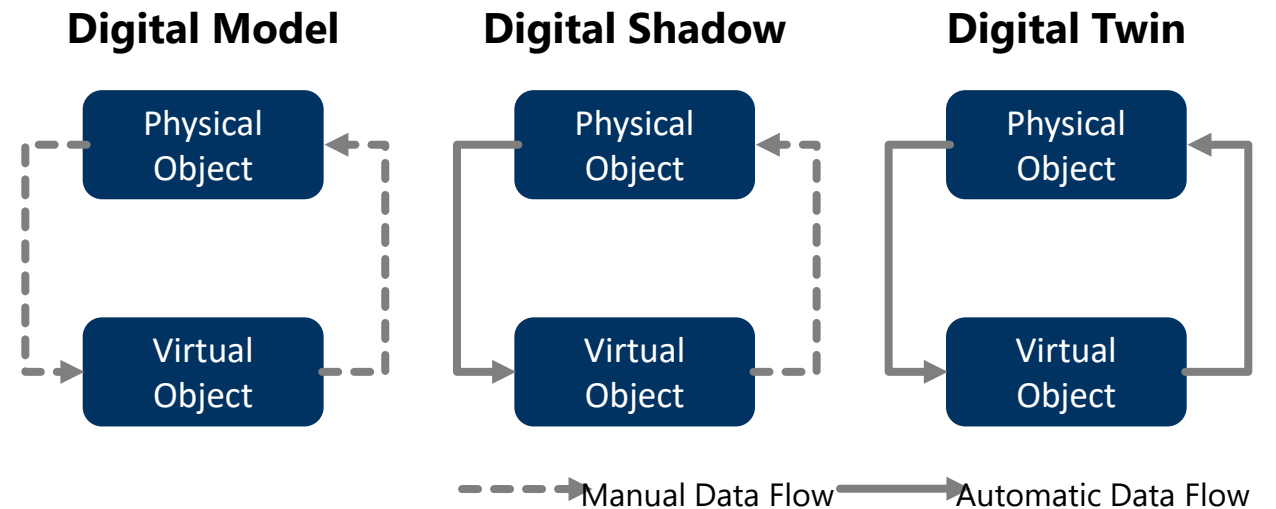
3 Digital Twin

Definition and development of digital twins further advanced in other sectors → utilise knowledge

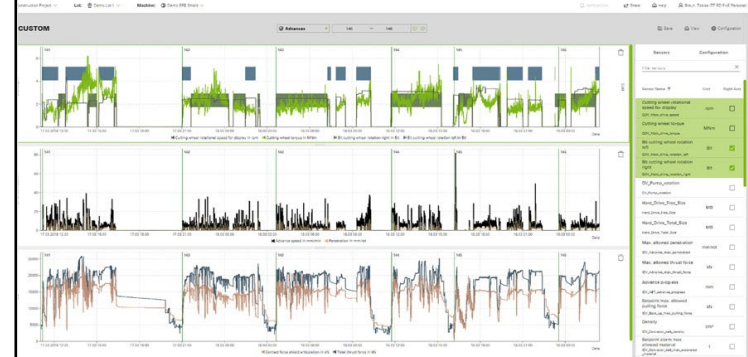

Generation of Digital twins not limited to operation phase, but also during excavation

Potentials

- More efficient operation
- Early detection of problems
- Optimisation of construction site logistics
- Optimisation of sustainability

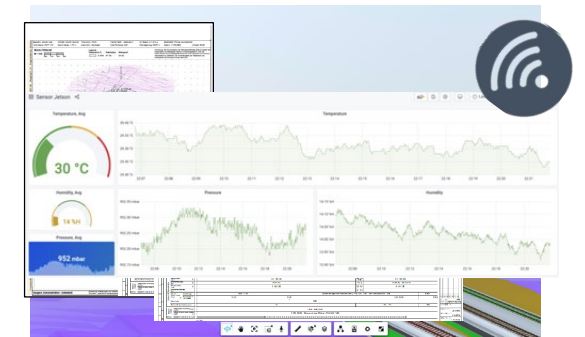
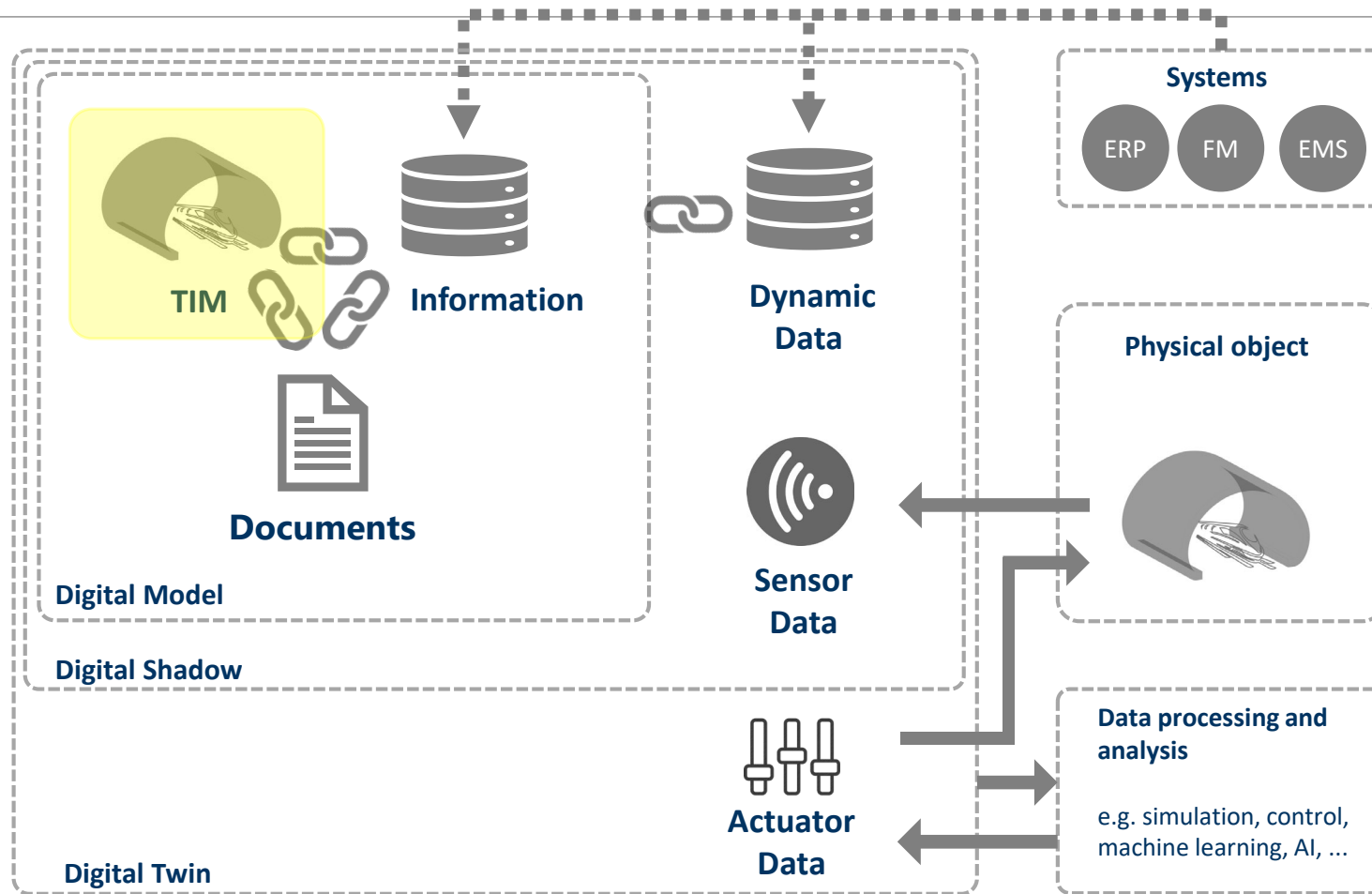


3 Digital Shadow




→ Digital shadows particularly for monitoring purposes

3 Digital Twin - Structure

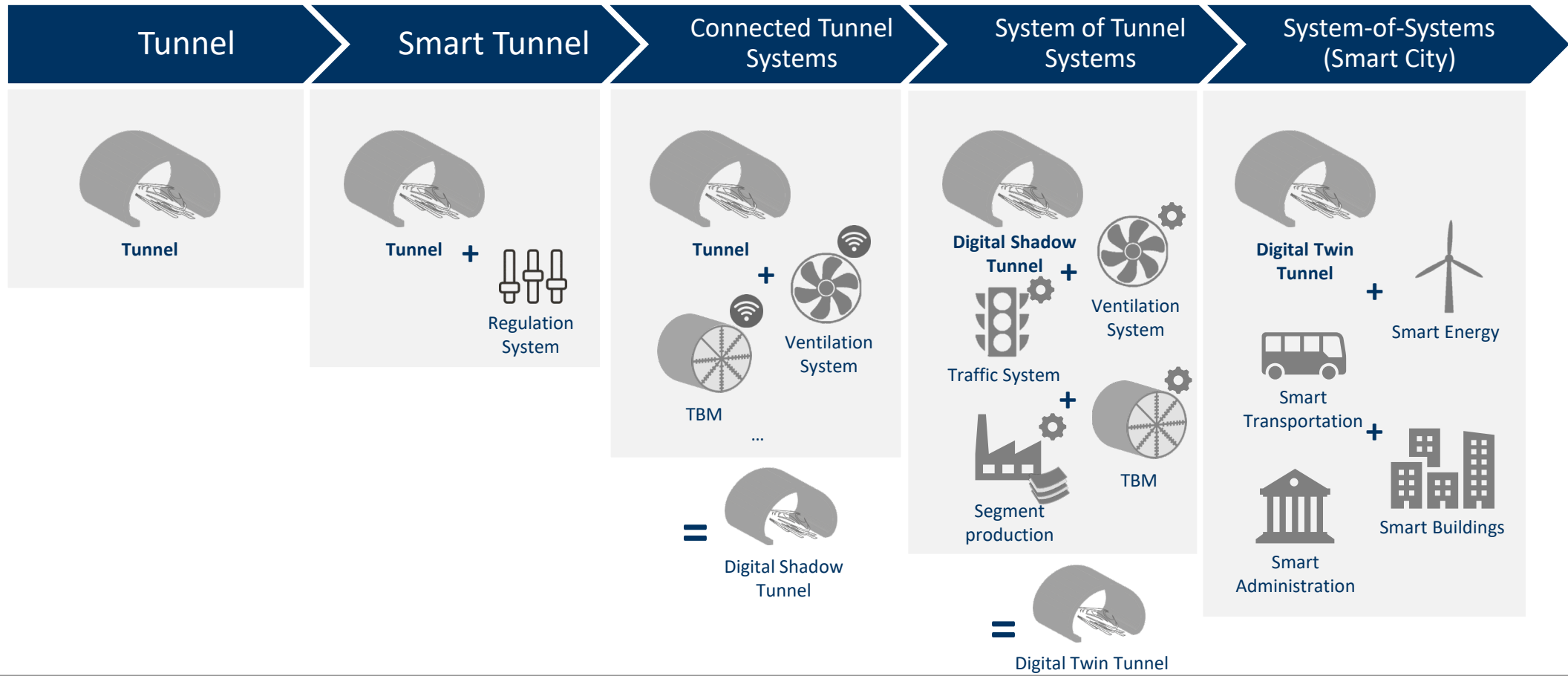


dynamic data from BIMs, tunneling equipment, etc.



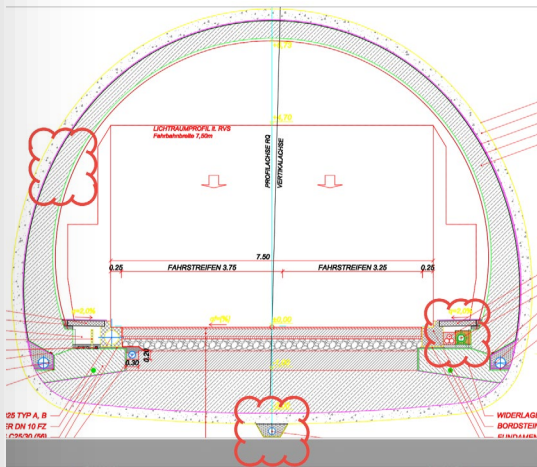
dynamic system data e.g. maintenance instructions, traffic controls, operating parameters, alarms, data, ...

4 Future – System of Systems



1

Beginning of Digitalization

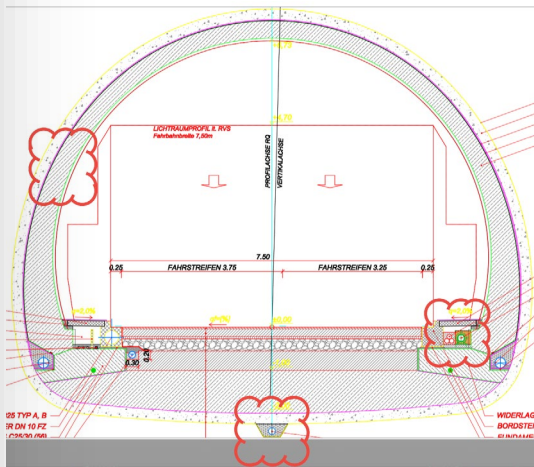


1

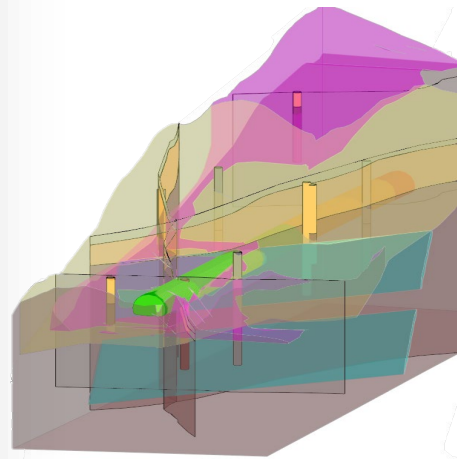
2

PATH OF DIGITALIZATION

Beginning of Digitalization



Tunnel Information Modeling



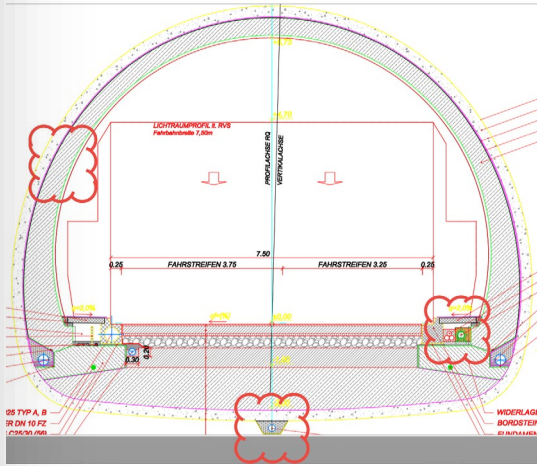
1

2

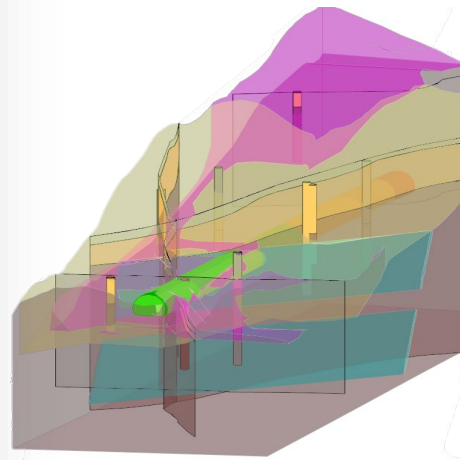
3

PATH OF DIGITALIZATION

Beginning of Digitalization



Tunnel Information Modeling

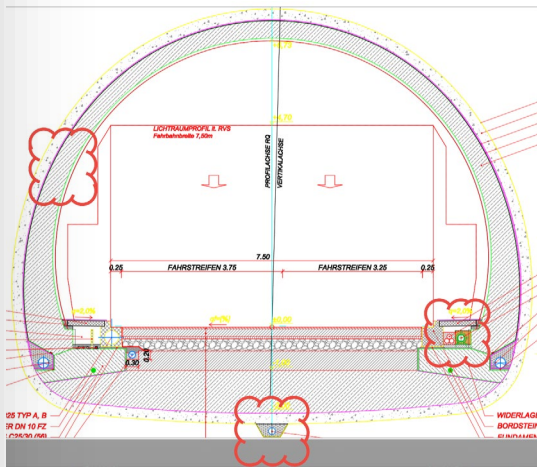


Digital Twin



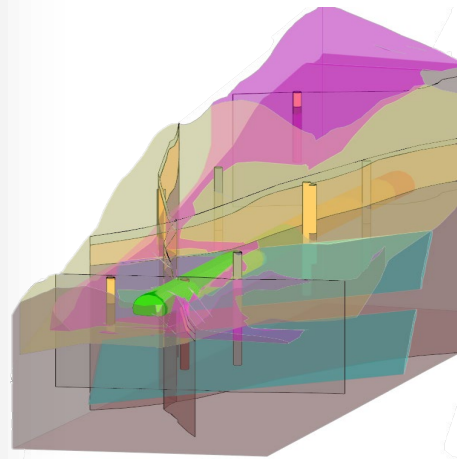
1

Beginning of Digitalization



2

Tunnel Information Modeling



3

Digital Twin



4

Future



PATH OF DIGITALIZATION



Let's discuss